





Ministry of Roads & Urban Development
Islamic Republic of Iran



Transportation Development in Islamic Republic of Iran:

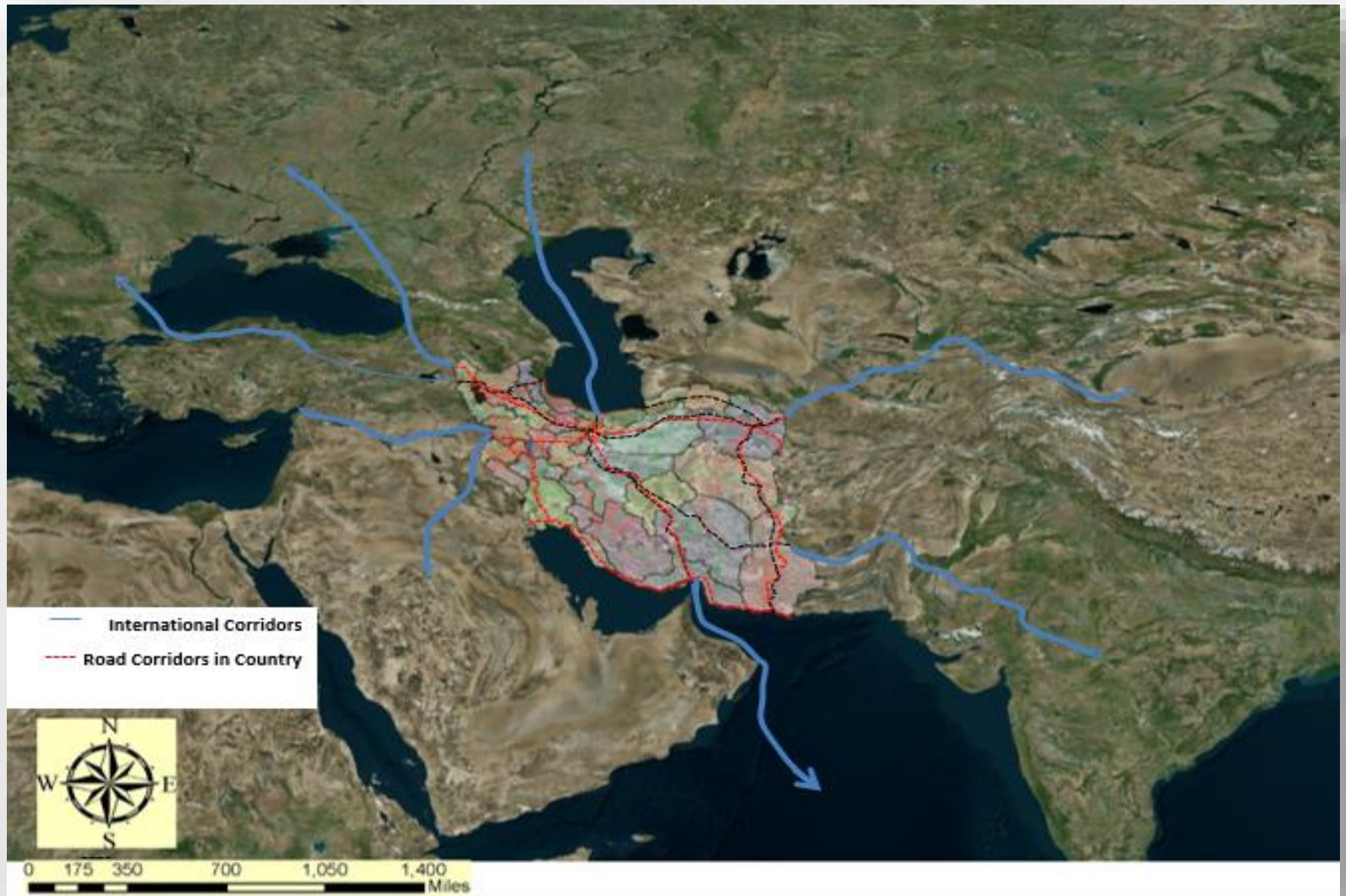
A Review of Major Transnational Transit Corridors of
IRAN

**The 10th Meeting of the COMCEC
Transport and Communications
Working Group- Ankara- Turkey**

October 2017

Transport Sector Trends in Iran

2- Extra Urban Roads and Road Transportation



Transit via Iran

- ❖ The government of the Islamic Republic of Iran has just established a new paradigm based on rapid growth of railway infrastructures and share of railway transportation to promote the efficiency of its privileged geographical location and its transportation infrastructures and facilities.
- ❖ Based on the new paradigm of government, the approach of the Islamic Republic of Iran to rail network development is transnational. With respect to this transnational approach and along with the rapid development of railroad network in the country territory, some projects are under construction in cooperation with neighbor countries to link the rail networks on the borders.
- ❖ **These projects are valuable opportunities to define new routes and intermodal transportation actions in the Comcec Countries. The new paradigm is an opportunity for Comcec countries to develop a low risk and reliable plan to increase the transit across the territory of the Islamic Republic of Iran**

Transit via Iran

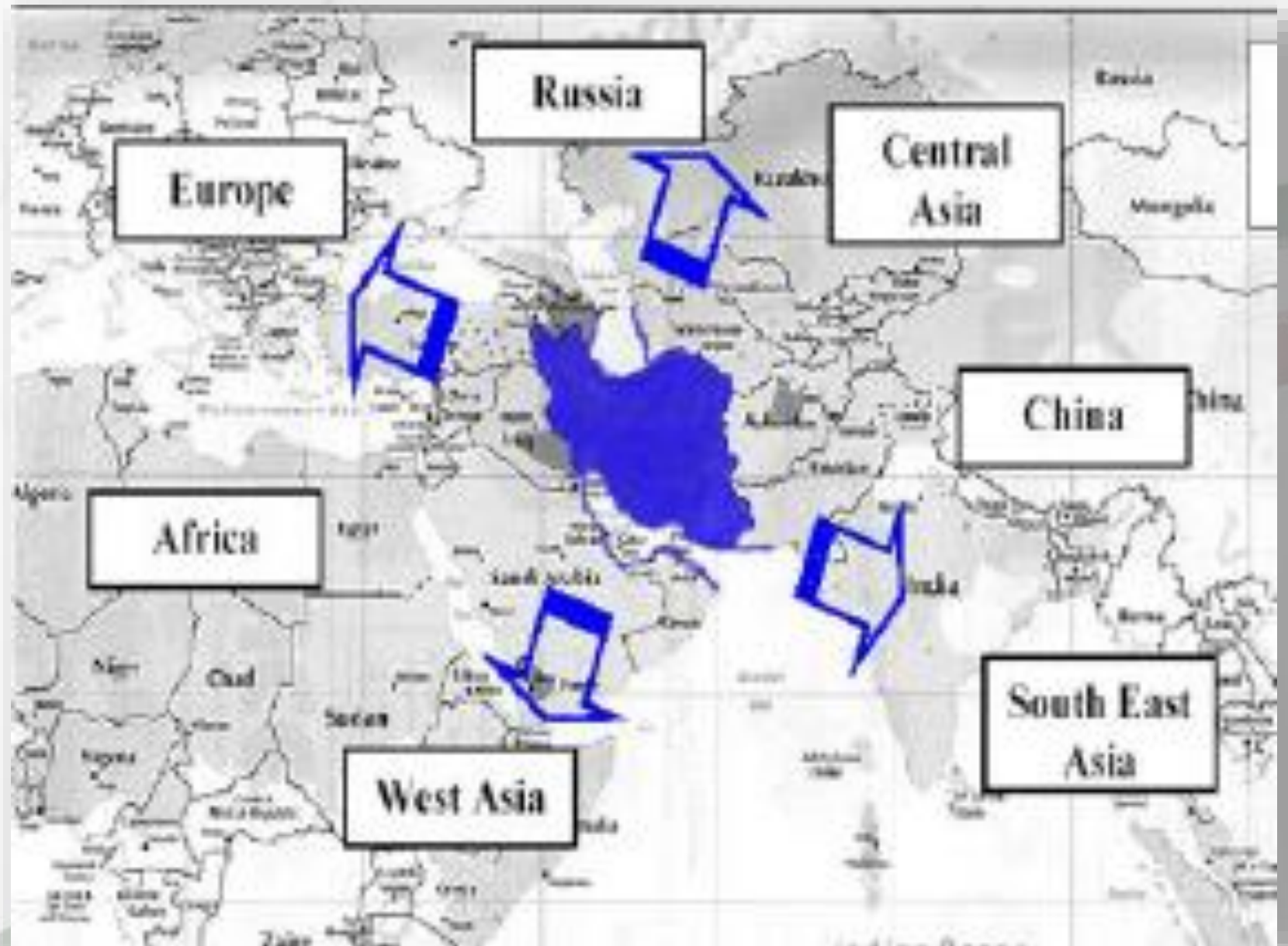
Iran's political and economical security which brings political and economical security to other countries

Easy access to regional natural resources for the sake of exporting raw materials

Transit via Iran

China's One Belt- One Road (New Silk Road)

Transit via Iran



Transit via Iran

The most important transit corridors that the Islamic Republic of Iran is involved in their establishment and development.

- ✓ International North - South Transport Corridor
- ✓ ESCAP Corridors
 - ✓ Asian Highways Network (AH)
 - ✓ Trans Asian Railway (TAR)
- ✓ TRACECA (Europe- Caucasus-Asia)Corridor
- ✓ Euro-Asia Transport Linkages “EATL” (UNECE)
- ✓ ECO Corridors
- ✓ East Coast Corridor of Caspian Sea (Iran-Turkmenistan-Kazakhstan)
- ✓ Ashgabat agreement Corridor(Oman, Iran, Turkmenistan, Uzbekistan, Kazakhstan and Pakistan)
- ✓ Islamabad-Tehran -Istanbul Corridor (ITI)
- ✓ KTAI+ China Corridor ((Kyrgyzstan- Tajikistan- Afghanistan- Iran) + China)
- ✓ Chabahar Agreement (Iran- india- Afghanistan)
- ✓ Six lateral Transit Corridor of Persian Gulf- Black Sea (Iran+ 5 countries)(Ongoing)

International North - South Transport Corridor

Founder Countries



**Russian
Federation**



I.R.Iran



India

Members



Oman



Tajikistan



Kazakhstan



Belarus



Kyrgyzstan



Turkey



Ukraine



Armenia



Azerbaijan



Syria

Observed Member



Bulgaria

International North - South Transport Corridor

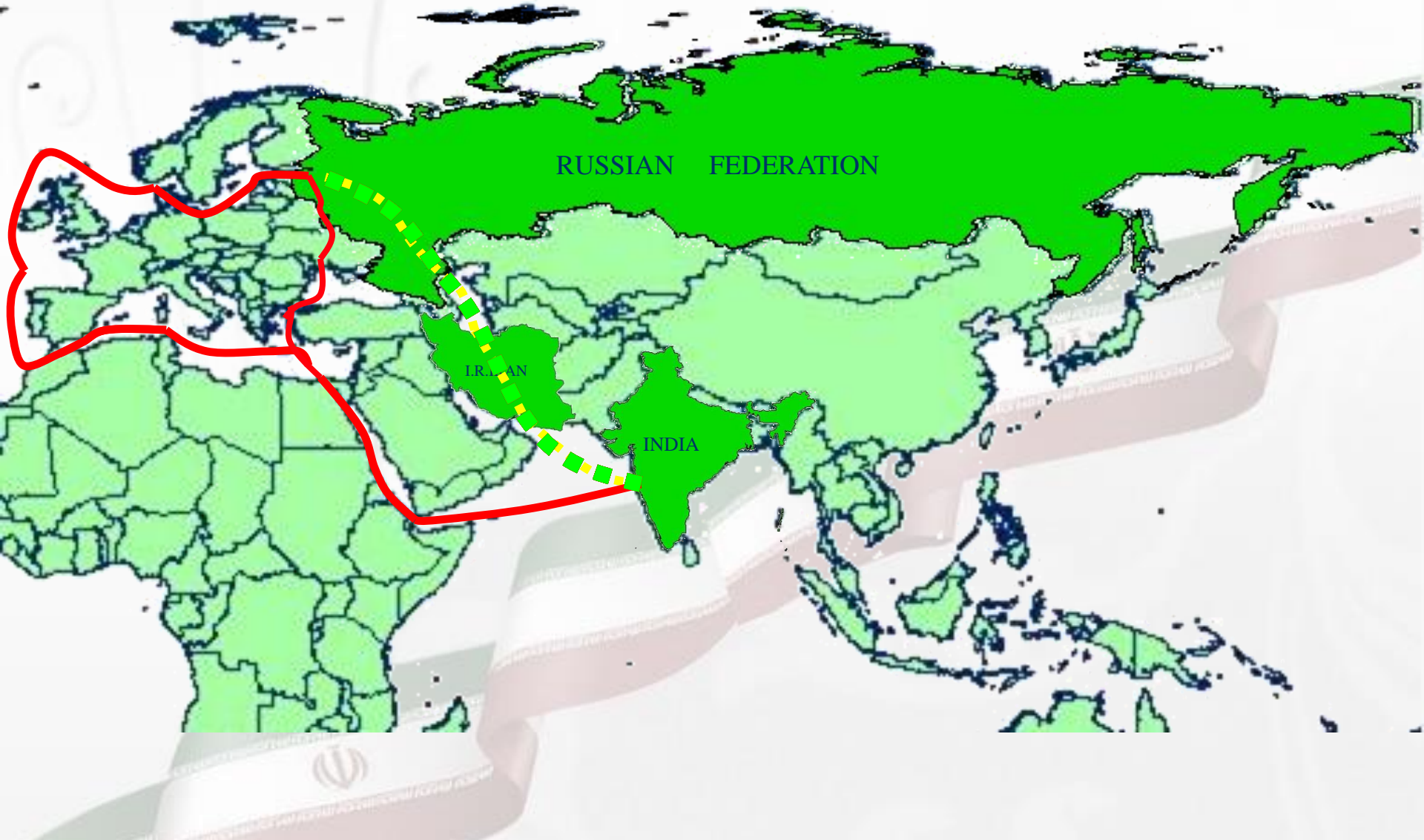


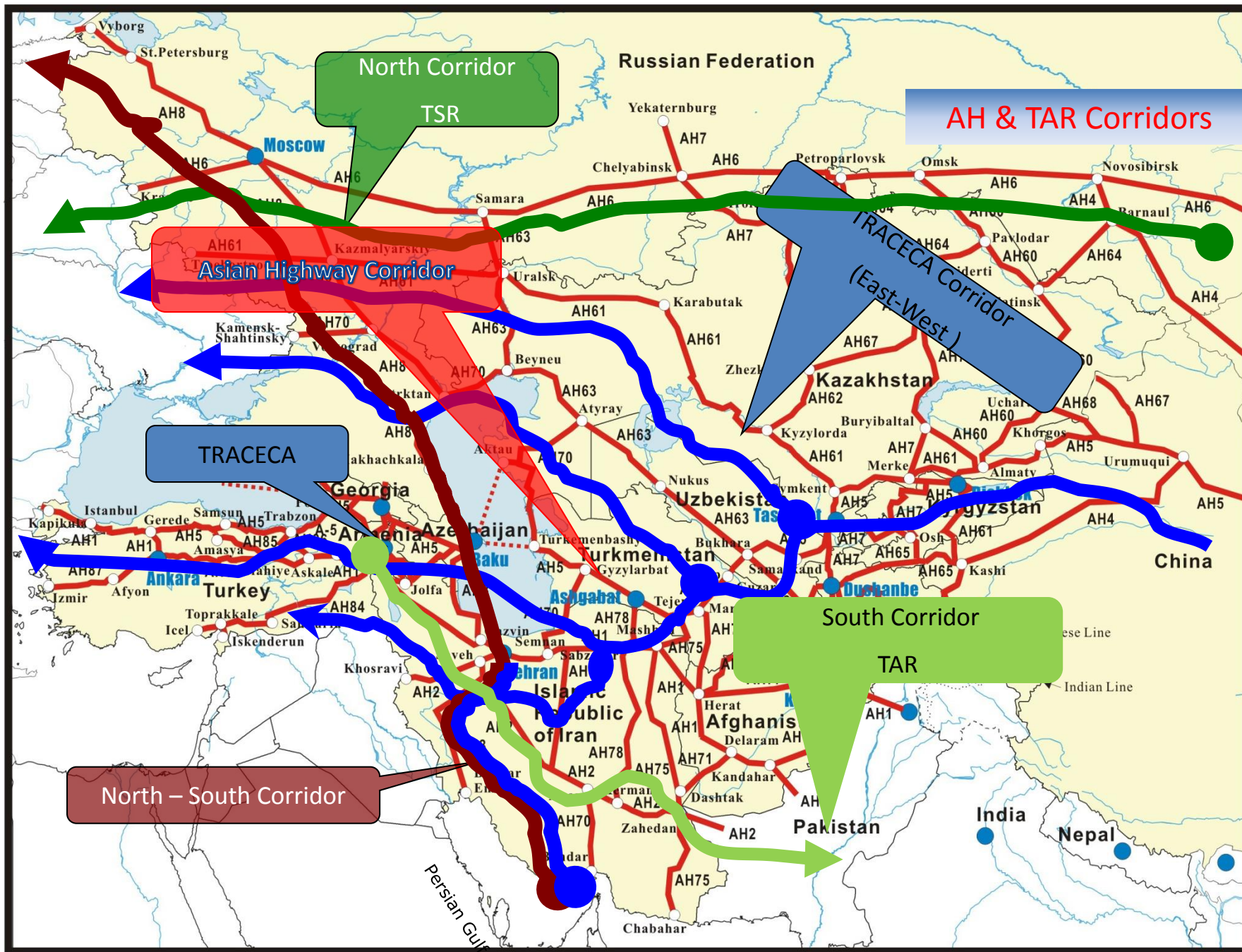
TRAVEL TIME: 45-60 DAYS



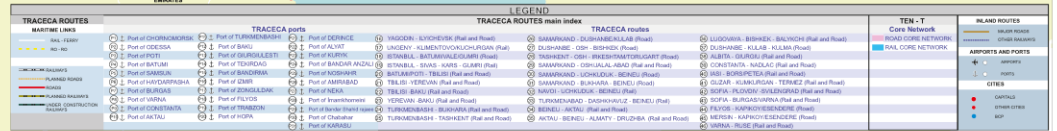
TRAVEL TIME: 25-30 DAYS

40% Shorter & 30% Cheaper

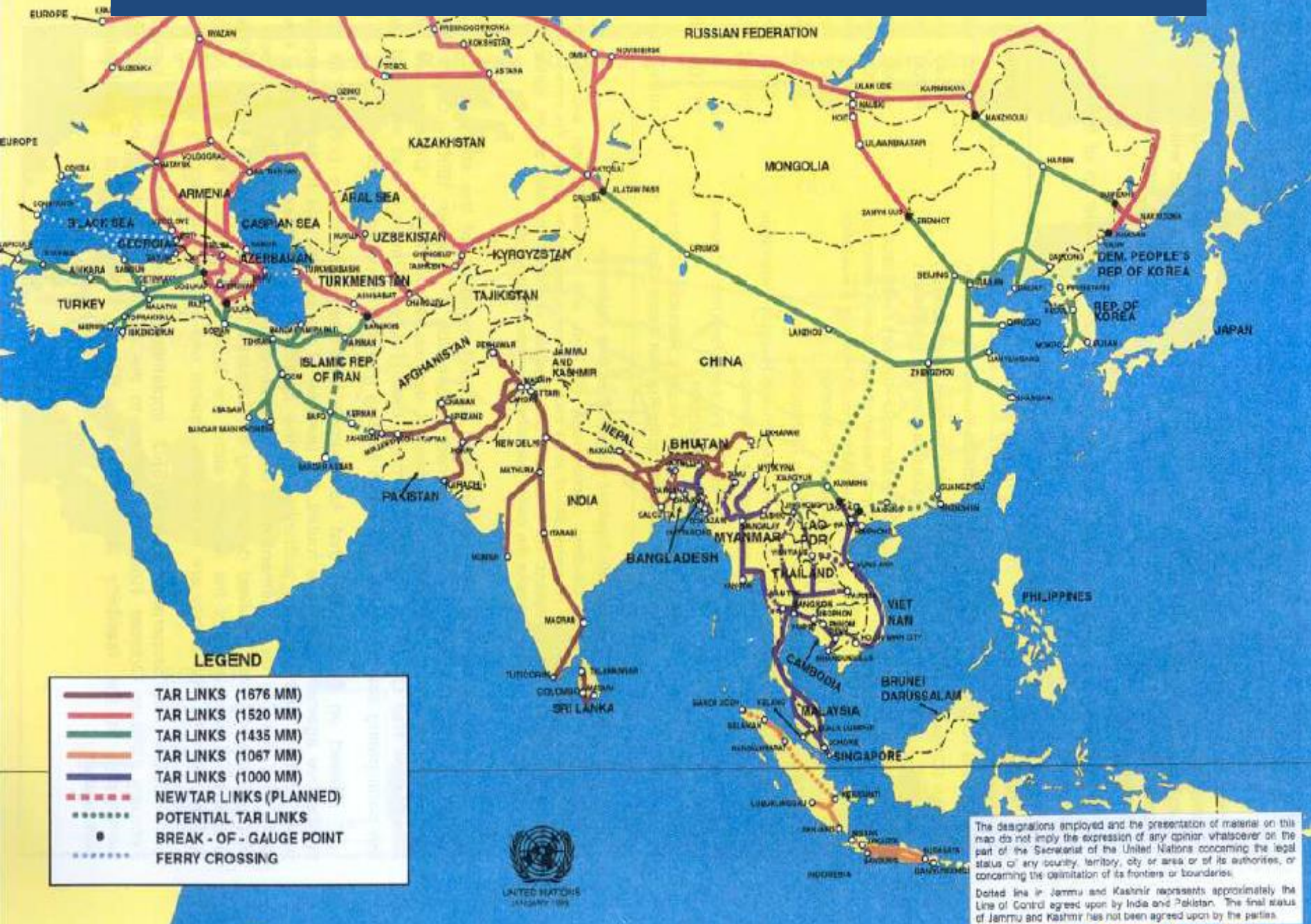




www.traceca-org.org



ASIAN LAND TRANSPORTATION INFRASTRUCTURE DEVELOPMENT



ASIAN HIGHWAY

ASIAN HIGHWAY ROUTE MAP




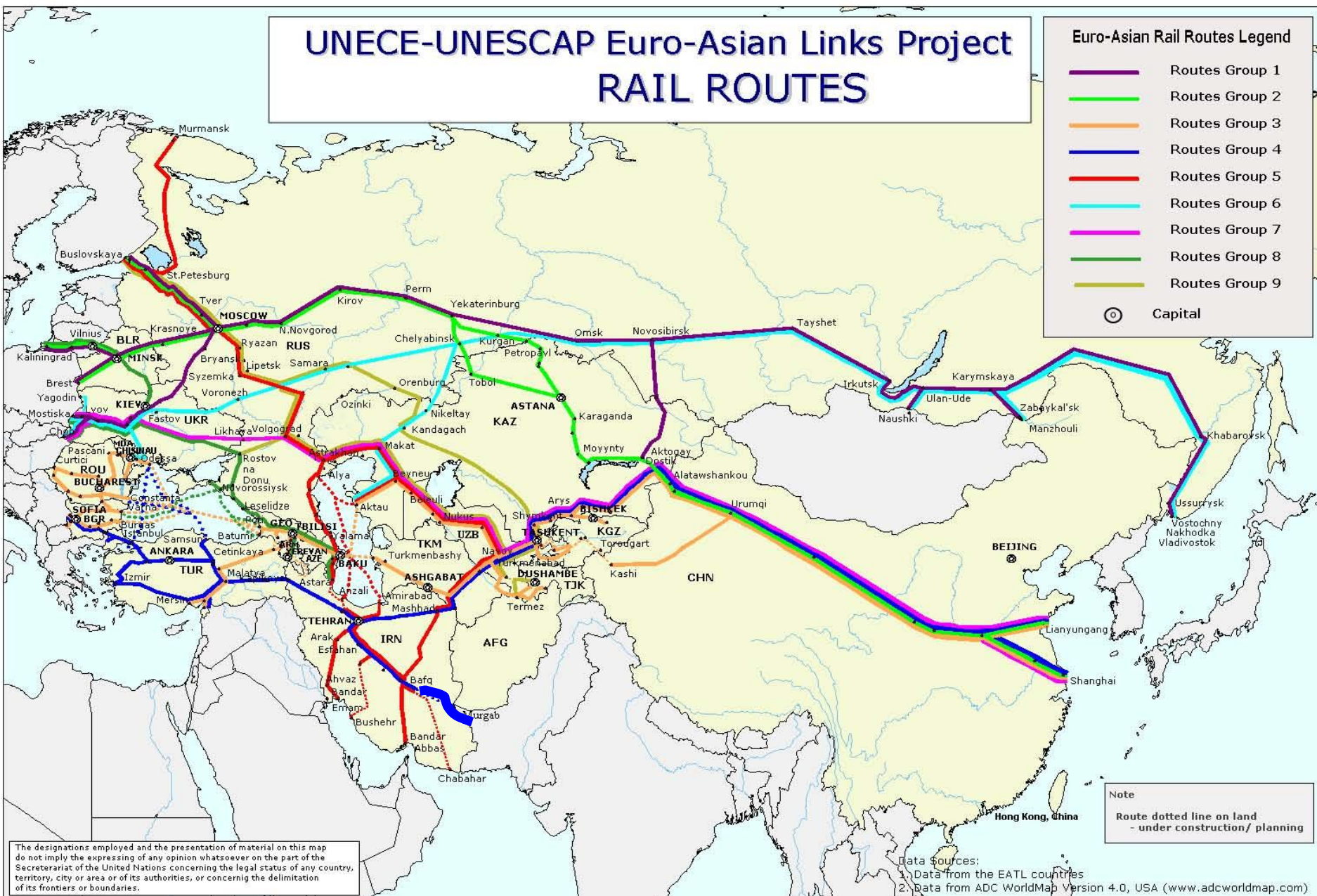
Euro-Asia Transport Linkages “EATL” (UNECE)

UNECE-UNESCAP Euro-Asian Links Project RAIL ROUTES

Euro-Asian Rail Routes Legend

- Routes Group 1
- Routes Group 2
- Routes Group 3
- Routes Group 4
- Routes Group 5
- Routes Group 6
- Routes Group 7
- Routes Group 8
- Routes Group 9

 Capital



The designations employed and the presentation of material on this map do not imply the expressing of any opinion whatsoever on the part of the Secretariat of the United Nations concerning the legal status of any country, territory, city or area or of its authorities, or concerning the delimitation of its frontiers or boundaries.


Note
Route dotted line on land
- under construction/ planning

Data sources:
1. Data from the EATL countries
2. Data from ADC WorldMap Version 4.0, USA (www.adcworldmap.com)

UNECE-UNESCAP Euro-Asian Links Project ROAD ROUTES

Euro-Asian Road Routes Legend

- Routes Group 1
- Routes Group 2
- Routes Group 3
- Routes Group 4
- Routes Group 5
- Routes Group 6
- Routes Group 7

 Capital



The designation employed and the presentation of material on this map do not imply the expressing of any opinion whatsoever on the part of the Secretariat of the United Nations concerning the legal status of any country, territory, city or area or of its authorities, or concerning the delimitation of its frontiers or boundaries.

Data sources:

1. Data from the EATL countries
2. Data from ADC WorldMap Version 4.0, USA (www.adcworldmap.com)

East Coast Corridor of Caspian Sea (Iran-Turkmenistan-Kazakhstan)



KTAI+ China Corridor



Islamabad-Tehran -Istanbul Corridor (ITI) and Its Connections





Thank You for Kind Attention

